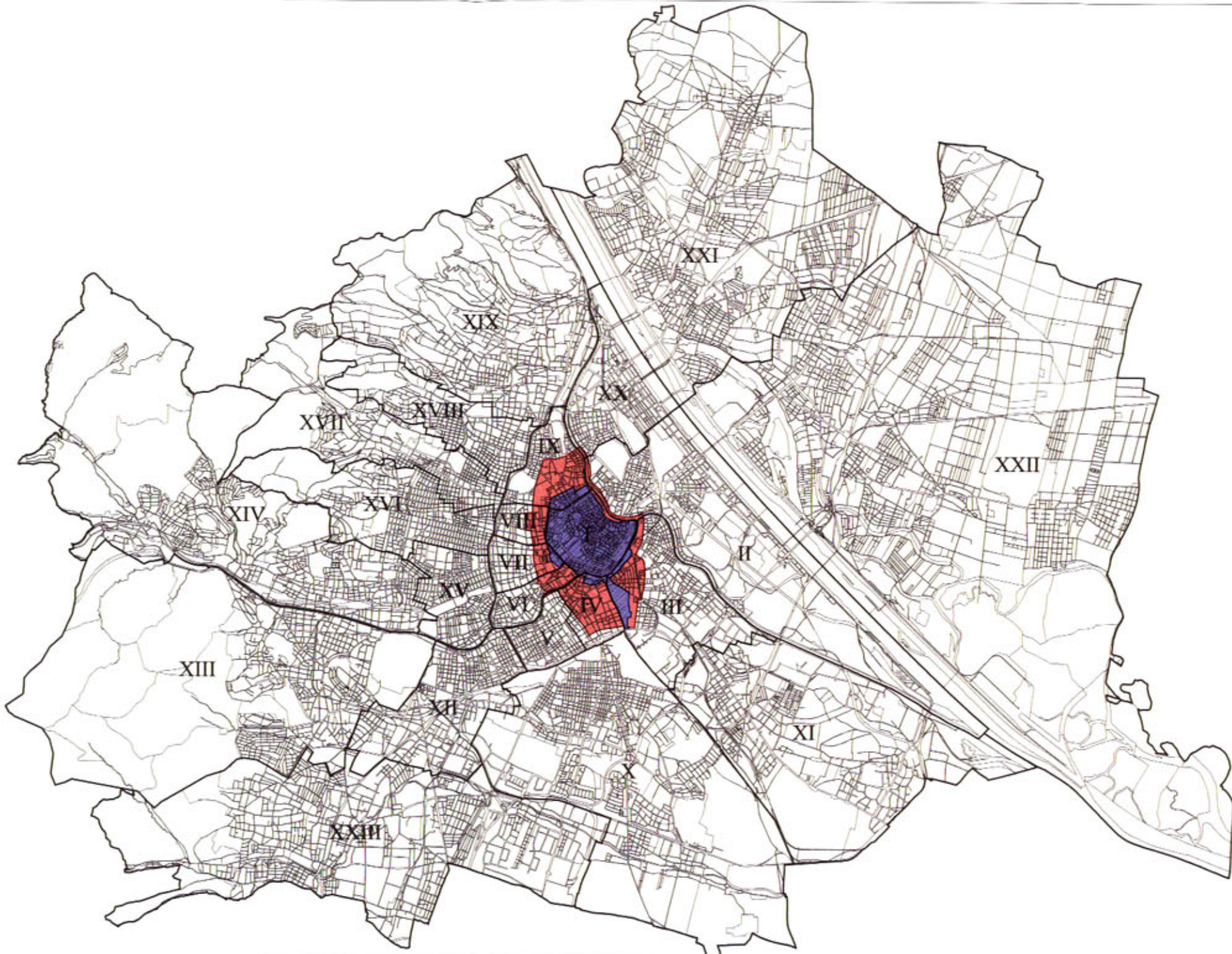



GENERAL MAP OF VIENNA



LEGEND:

-  nominated property (core zone)
-  nominated buffer zone
-  district boundary
- I, II number of a district

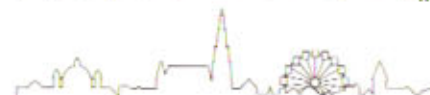

Geographical situation:
 16° 22' 27" longitude east of Greenwich,
 48° 12' 32" northern latitude (reference point: St. Stephen's Cathedral)

Area:

total urban area	414 sq km
of this green area	205 sq km
built-up area	134 sq km
water	19 sq km
traffic area	56 sq km

Perimeter: 133 km

Altitude above sea level:
 Lowest point (Lobau) 151 m
 Highest point (Hermannskogel) 543 m





Map made by:
 © Arch. Univ.Prof. DI Dr. techn. Manfred WEHDORN
 by commission of MA 19
 Vienna, in June 2000

Source:
 general map of the city of Vienna,
 MA 41

PROPERTY AND BUFFER ZONE

LEGEND:


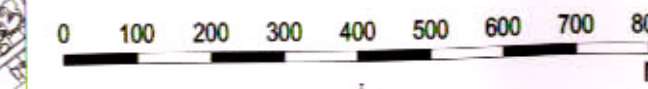
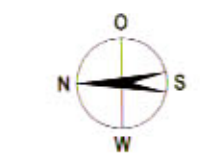
-  nominated property (core zone)
-  nominated buffer zone

The zones proposed for inscription on the World Heritage List are located within the following coordinates (coordinate system: Gauß-Krüger):

Northernmost point:	degree of longitude	16° 22' 03"
	degree of latitude	48° 13' 41"
Westernmost point:	degree of longitude	16° 20' 59"
	degree of latitude	48° 12' 49"
Southernmost point:	degree of longitude	16° 22' 15"
	degree of latitude	48° 11' 15"
Easternmost point:	degree of longitude	16° 23' 19"
	degree of latitude	48° 12' 01"

The surface area is
3 711 623 sq m for property
4 619 742 sq m for buffer zone

The number of buildings within the area proposed for inscription is
approx. 1600 within the property,
approx. 2950 within the buffer zone.



Map made by:
© Arch. Univ. Prof. DI Dr. techn. Manfred WEHDORN
by commission of MA 19
Vienna, in June 2000

Source:
Basic map: multi-purpose map of Vienna, MA 41